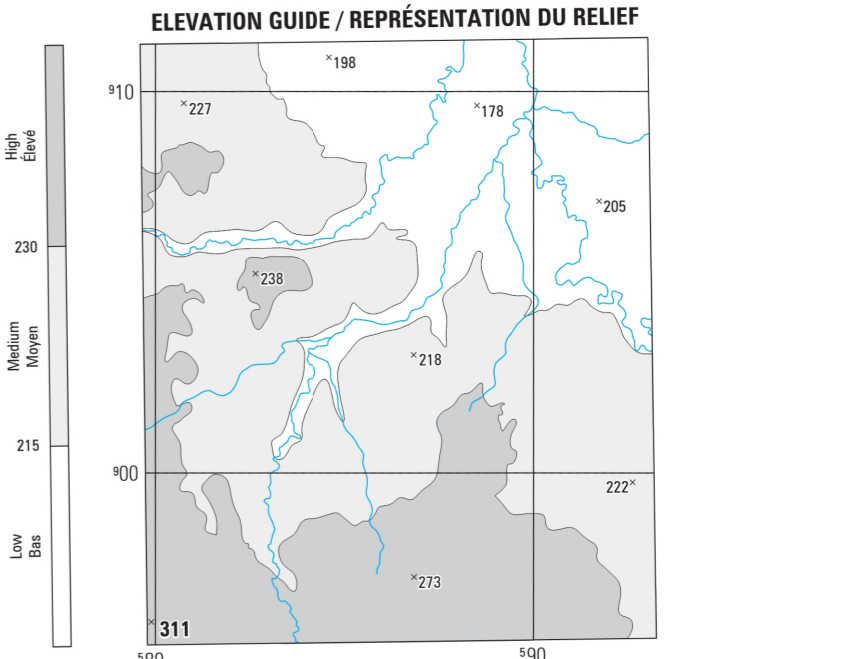
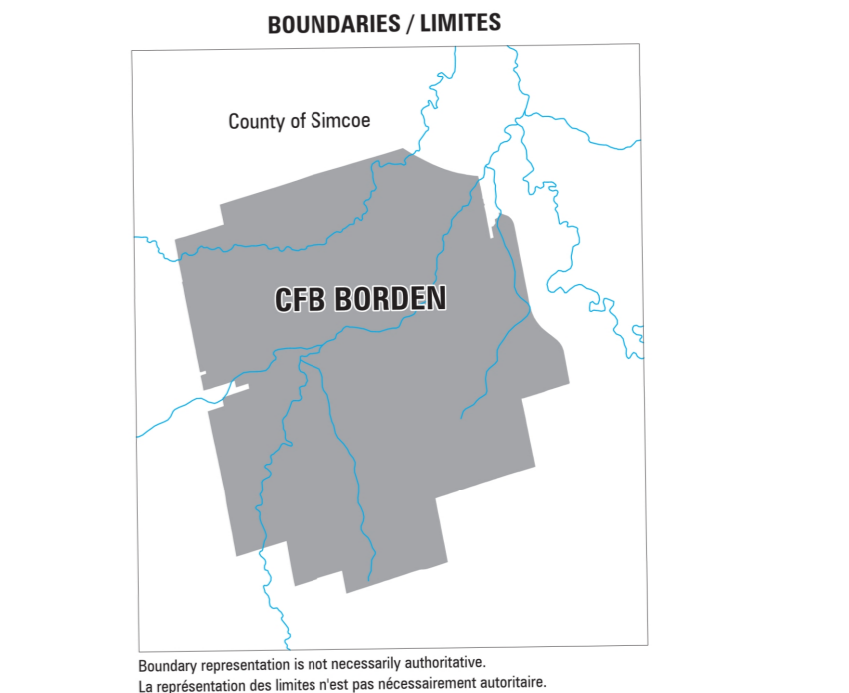


LEGEND / LÉGENDE. A detailed legend table with two columns: English and French. It lists symbols for populated places, roads, railways, boundaries, cultural features, hydrographic features, vegetation, and training areas. Each symbol is accompanied by its corresponding name in both languages.

NOTES. A section of text providing important information and warnings for users of the map, including instructions on how to use the map and what to look out for.



Prepared and published in 2022 by the Mapping and Charting Establishment / MAP INFORMATION AS OF 2021-2022 / Préparée et publiée en 2022 par le Service de cartographie / DATE DE L'INFORMATION 2021-2022

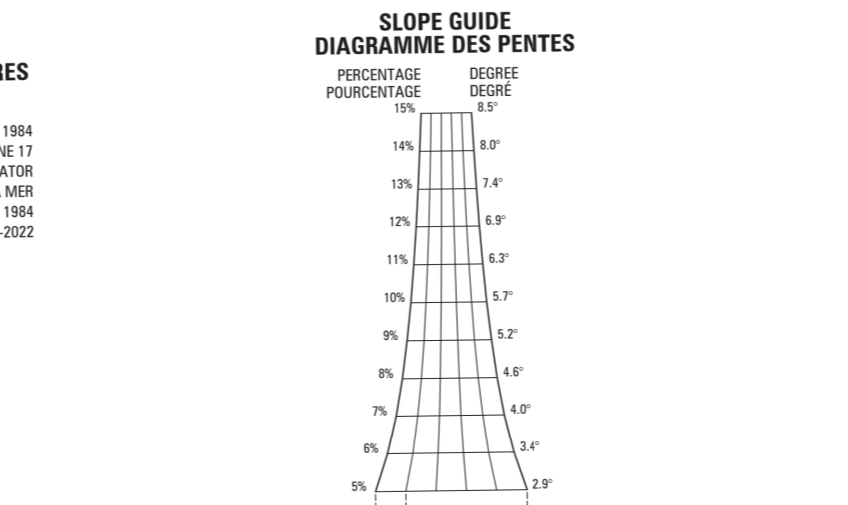
Scale 1:25 000 Échelle. A scale bar showing distances in meters, kilometers, and nautical miles.

PROVINCE OF ONTARIO / PROVINCE DE L'ONTARIO. Text indicating the province of Ontario, with elevation information in meters and contour intervals.

TO GIVE A REFERENCE TO NEAREST 100 METRES... TO GIVE A REFERENCE TO NEAREST 100 METRES... TO GIVE A REFERENCE TO NEAREST 100 METRES...

GLOSSARY / GLOSSAIRE. A list of abbreviations and symbols used on the map, with their corresponding full names in both English and French.

WGS 84. A section providing information about the WGS 84 datum and its use in the map's coordinates.



GRID CONVERGENCE. A section providing information about grid convergence and its effect on the map's coordinates.